

Traffic Restrictions for Security Measures

Please give yourself ample time to reach your destination

Okinawa Prefectural Police Mascot "Shisa-kun"

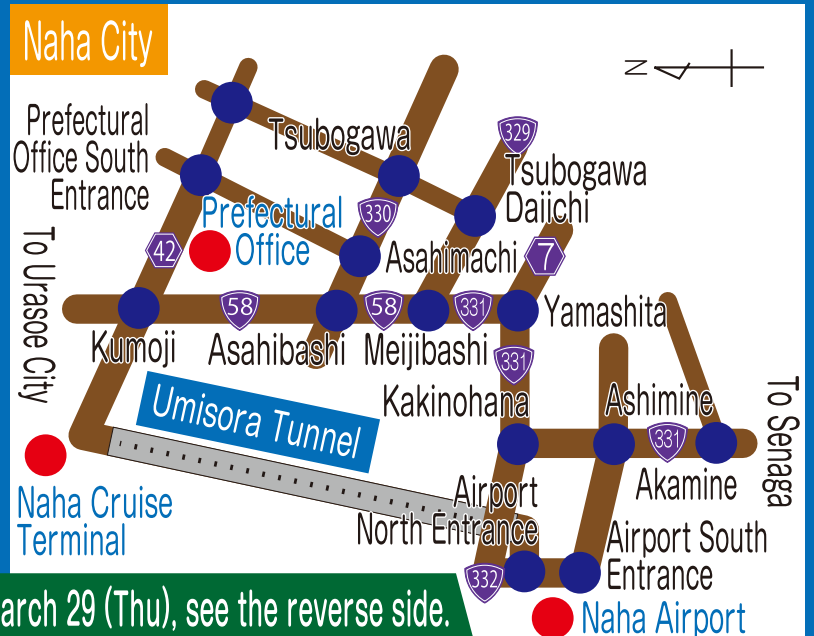
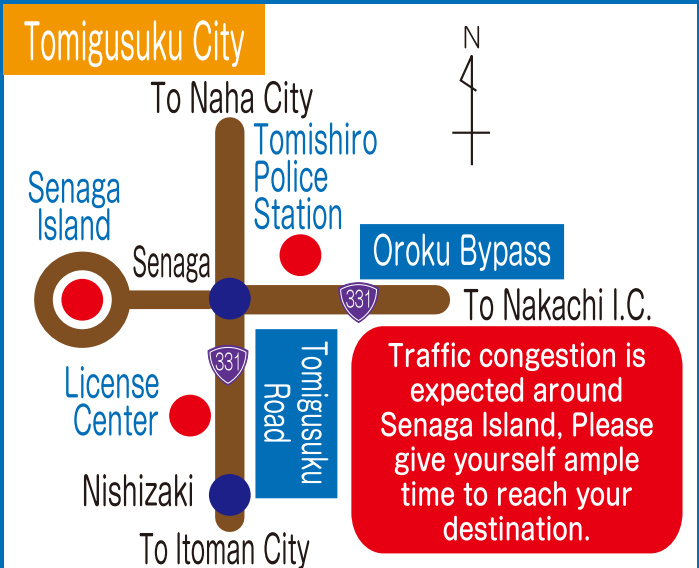
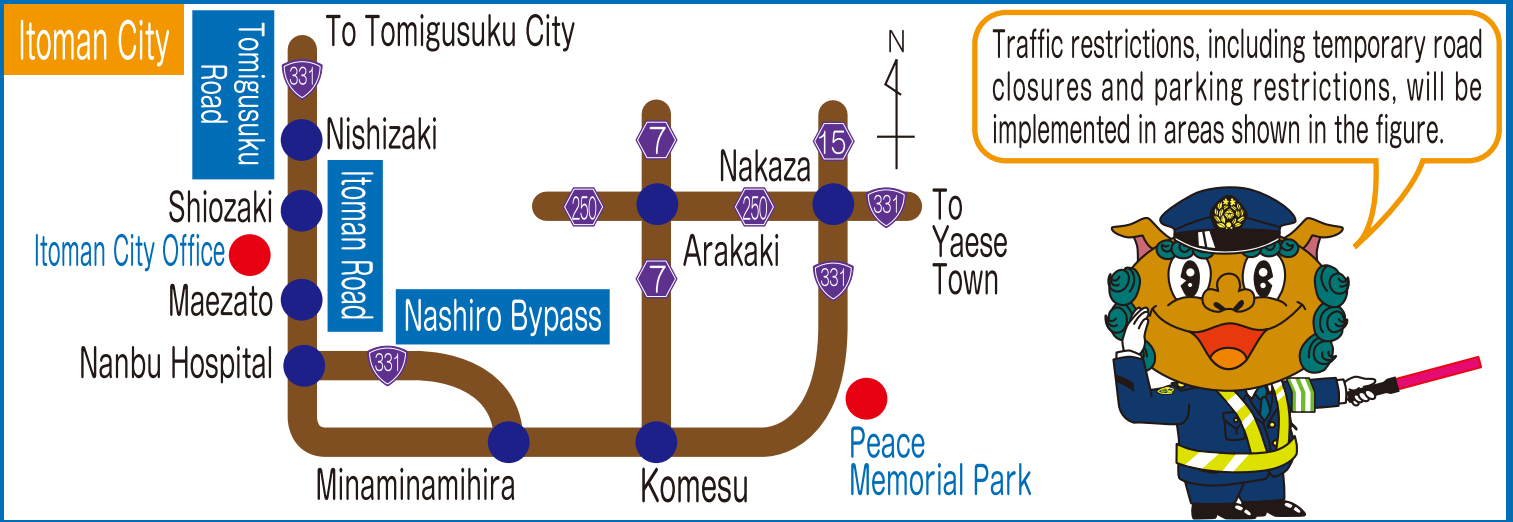


Temporary restrictions will be imposed on the road between March 27 (Tuesday) and March 29 (Thursday).

- In order to alleviate congestion, your cooperation is needed in taking a detour or rescheduling driving plans when operating privately owned or business vehicles.
- The time and location for the traffic restrictions are subject to change due to weather and other factors.
- Your understanding and cooperation are necessary. Follow the instructions of on the-site police officers.

Period March 27 (Tuesday) 13:30 to 16:00

Location Naha City, Tomigusuku City & Itoman City **Day 1**



For the traffic restrictions on March 28 (Wed) and March 29 (Thu), see the reverse side.

Period

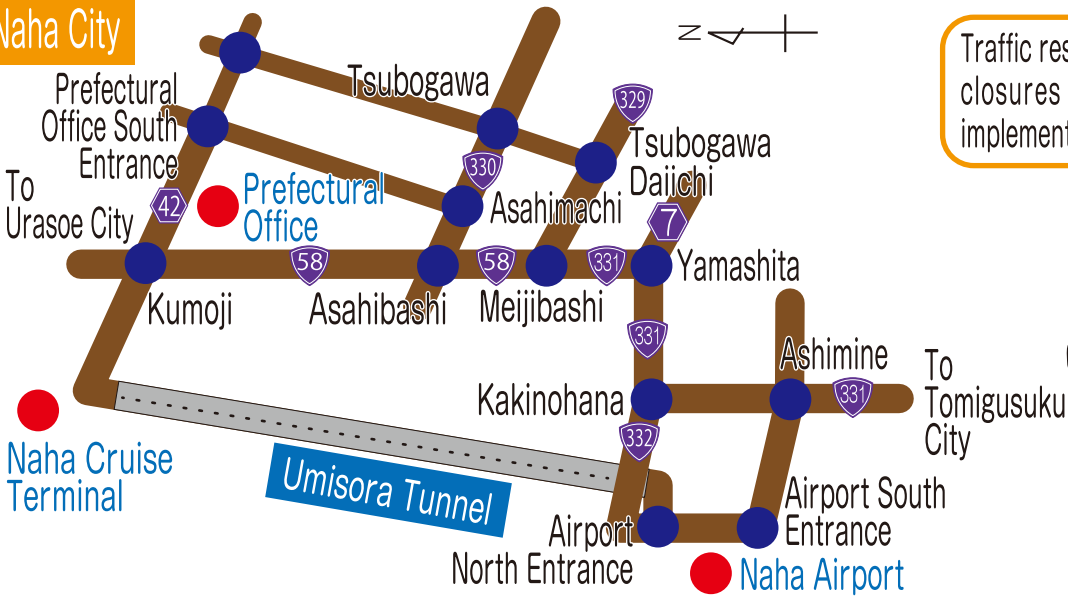
March 28 (Wednesday)
① 9:30 to 10:30
② 18:00 to 19:00

Location

Naha City

Day 2

Naha City



Traffic restrictions, including temporary road closures and parking restrictions, will be implemented in areas shown in the figure.



Period

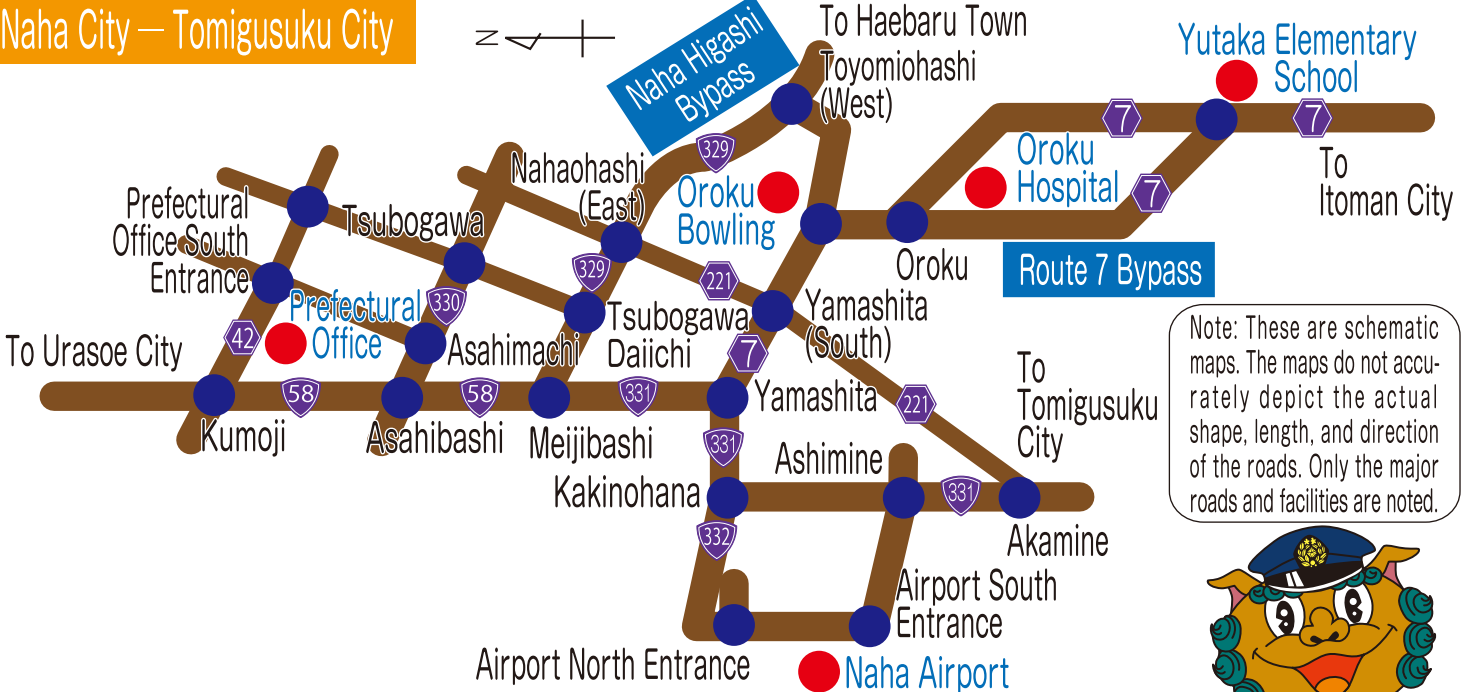
March 29 (Thursday)
① 10:00 to 11:00
② 12:30 to 14:00

Location

Naha City & Tomigusuku City

Day 3

Naha City — Tomigusuku City



Note: These are schematic maps. The maps do not accurately depict the actual shape, length, and direction of the roads. Only the major roads and facilities are noted.



Please take actions to avoid the traffic restricted areas during the designated times. Your understanding and cooperation are necessary and greatly appreciated.

Inquiries

Okinawa Prefectural Police Website
Okinawa Prefectural Police Traffic Control Center 098-862-0110
Japan Road Traffic Information Center 050-3369-6647

